

Service K21

Wiberlee Bus Terminus - Colne Valley H.S.  
Colne Valley H.S. - Wiberlee Bus Terminus

**Routes**


Towards Colne Valley H.S.


From Intake Road, Heys Lane, Longlands Road, Longroyd Crescent, Longlands Avenue, Hawthorn Road, Royd Street, Hill Top Road, Crimble Bank, Station Road, Britannia Road, Back O' Dam, Manchester Road (Linthwaite), Hoyle House Fold, Causeway Side, Gillroyd Lane, School.


From Colne Valley H.S.


From School, Gillroyd Lane, Causeway Side, Hoyle House Fold, Manchester Road (Linthwaite), Back O' Dam, Britannia Road, Station Road, Crimble Bank, Hill Top Road, Royd Street, Hawthorn Road, Longlands Avenue, Longroyd Crescent, Longlands Road, Heys Lane.

**Timetable**

Wiberlee Bus Terminus	DEP	0745
Carr Lane 	DEP	0750
Colne Valley High School	ARR	0805

Code:  Adjoining or near Railway Station

Colne Valley High School	DEP	1520
Carr Lane 	DEP	1530
Wiberlee Bus Terminus	ARR	1535

Code:  Adjoining or near Railway Station

**Schools Served:**

Colne Valley High Gillroyd Lane, Linthwaite HUDDERSFIELD HD7 5SP

**Operator:**

Stotts Coaches 01484 460463

**For any more information, please contact Education Transport 0113 3481122 or go to <http://www.generationm.co.uk/>**